

DRIVING DIRECTIONS to Blue Creek Cabin's office:

End location is 2129 Dean Mountain Road, Cleveland, GA 30528

FROM ATLANTA, GA: APPROXIMATELY 1 1/2 HRS.

-85 NO. GO NORTH TO GAINESVILLE EXIT 113, WHICH IS HWY 985/365. GO 42 MILES CONTINUING ON HWY 365 TO HWY 384. TURN LEFT, GO 9 MILES TO

Dean Mountain Road (just across from Loggins Tree Service). Go 2 miles to Blue Creek Cabin's office on left with blue roof and paved parking

GA 400 NO. TAKE 400 NORTH UNTIL IT ENDS. CONTINUE AHEAD ON GA HWY 115. GO 5 MILES TO THE TRAFFIC LIGHT. TURN RIGHT ON TO HWY 115. GO 13 MILES TO CLEVELAND. AT TRAFFIC LIGHT,

Continue straight on Hwy 115. Turn Left on Hwy 384.

Go 1 mile to Dean Mountain Road (just across from Loggins Tree Service). Go 2 miles to Blue Creek Cabin's office on left with blue roof and paved parking.

FROM GREENVILLE, SC: APPROXIMATELY 120 MILES. 2 HRS.

I-85 SO GO SOUTH TO LAVONIA, GA. EXIT 173 (HWY 17, HELEN TOCCOA) TRAVEL WEST TOWARD TOCCOA AND CLARKESVILLE.

Turn Left on hwy. 115. Turn Right on Hwy 384. Go 1 mile to Dean Mountain Road (just across from Loggins Tree Service). Go 2 miles to Blue Creek Cabin's office on left with blue roof and paved parking.

FROM CHATTANOOGA, TN: APPROXIMATELY 132 MILES 3 HRS.

I-75 SO. GO SOUTH ON I-75 TO DALTON, GA. TAKE HWY 76 TO ELLIJAY. FROM ELLIJAY CONTINUE SOUTH ON HWY 52 TO DAHLONEGA. AT DAHLONEGA CONT. ON 52/115 TO CLEVELAND, GA.

Continue straight on Hwy 115. Turn Left on Hwy 384.

Go 1 mile to Dean Mountain Road (just across from Loggins Tree Service). Go 2 miles to Blue Creek Cabin's office on left with blue roof and paved parking.

FROM KNOXVILLE, TN: APPROXIMATELY 166 MILES – 4 HRS

I-75 SO. I-75 SO. TO CLEVELAND, TN. GO EAST ON HWY 64 TO JUNCTION OF US 129 SOUTH. TAKE 129 FOR ABOUT 30 MILES TO JUNCTION OF 75ALT. CONTINUE ON 75A FOR 9 MILES TO JUNCTION OF 75 AND SOUTH 1 MILE INTO HELEN.

Pass through Helen and turn left on Hwy 384. Go 6 miles (pass hwy 255) to Dean Mountain Road (just across from Loggins Tree Service). Go 2 miles to Blue Creek Cabin's office on left with blue roof and paved parking.

FROM BIRMINGHAM, AL: APPROXIMATELY 3 1/2 HRS.

I-20 E TAKE I-20 EAST TO ATLANTA, THEN I-285 BY-PASS NORTH TOWARD CHATTANOOGA. TAKE GA 400 NO. TO THE END. CONTINUE STRAIGHT AHEAD ON A COUNTY TWO-LANE RD. (LONG BRANCH RD.) FOR 5 MILES TO A TRAFFIC LIGHT. TURN RIGHT ON HWY 52/115 FOR 13 MILES TO CLEVELAND.




Continue straight on Hwy 115. Turn Left on Hwy 384.

Go 1 mile to Dean Mountain Road (just across from Loggins Tree Service). Go 2 miles to Blue Creek Cabin's office on left with blue roof and paved parking.

FROM FLORIDA:

I-75 TO I-675 TO I-285 TO I-85 AND SEE ABOVE FROM ATLANTA

Blue Creek Development

-  = Dirt Road
-  = Paved Road
-  = Creek

